



Trip to:

18410 Muncaster Rd

Derwood, MD 20855-1421

15.12 miles / 25 minutes

Notes



2130 E Randolph Rd, Silver Spring, MD 20904-1628

**Download
Free App**



1. Start out going **west** on **E Randolph Rd** toward **Serpentine Way**. [Map](#)

2.2 Mi

2.2 Mi Total



2. Turn **right** onto **New Hampshire Ave / MD-650**. [Map](#)

7-Eleven is on the right

If you are on Randolph Rd and reach Bregman Rd you've gone about 0.1 miles too far

2.2 Mi

4.4 Mi Total



3. Turn **left** onto **Norwood Rd**. [Map](#)

Norwood Rd is 0.2 miles past Southview Ave

If you reach Briggs Chaney Rd you've gone about 0.2 miles too far

1.4 Mi

5.8 Mi Total



4. Turn **left** onto **Norbeck Rd / MD-28**. [Map](#)

Norbeck Rd is 0.3 miles past Eubie Blake

If you reach Patton Hollow Rd you've gone about 0.1 miles too far

3.5 Mi

9.3 Mi Total



5. Turn **right** onto **MD-115 / Muncaster Mill Rd**. [Map](#)

If you are on MD-28 and reach Hannans Way you've gone about 0.3 miles too far

4.5 Mi

13.8 Mi Total



6. Turn **right** onto **Muncaster Rd**. [Map](#)

Muncaster Rd is 0.1 miles past Sabrina Ter

7-Eleven is on the right

If you reach Phelps Hill Ln you've gone about 0.1 miles too far

1.3 Mi

15.1 Mi Total



7. **18410 MUNCASTER RD** is on the **left**. [Map](#)

Your destination is just past Rock Creek Park Rd

If you reach Beechdale Ct you've gone about 0.2 miles too far



18410 Muncaster Rd, Derwood, MD 20855-1421














Total Travel Estimate: 15.12 miles - about 25 minutes

©2015 MapQuest, Inc. Use of directions and maps is subject to the MapQuest Terms of Use. We make no guarantee of the accuracy of their content, road conditions or route usability. You assume all risk of use. [View Terms of Use](#)



Trip to:
2130 E Randolph Rd
Silver Spring, MD 20904-1628
15.10 miles / 25 minutes

Notes

- | | | |
|---|--|--|
|  | 18410 Muncaster Rd, Derwood, MD 20855-1421 | Download
Free App |
|  | 1. Start out going northeast on Muncaster Rd toward Beechdale Ct. Map | 2.2 Mi
<i>2.2 Mi Total</i> |
|   | 2. Turn right onto Olney Laytonsville Rd / MD-108. Continue to follow MD-108. Map | 4.7 Mi
<i>6.9 Mi Total</i> |
|   | 3. Turn right onto Doctor Bird Rd / MD-182. Continue to follow MD-182. Map
<i>MD-182 is 0.2 miles past Old Vic Blvd
Olney Ale House is on the corner
If you are on Olney Sandy Spring Rd and reach Dominion Dr you've gone about 0.1 miles too far</i> | 1.6 Mi
<i>8.6 Mi Total</i> |
|  | 4. Stay straight to go onto Norwood Rd. Map | 2.0 Mi
<i>10.5 Mi Total</i> |
|   | 5. Turn right onto New Hampshire Ave / MD-650. Map
<i>New Hampshire Ave is 0.1 miles past Sweetridge Rd</i> | 2.2 Mi
<i>12.7 Mi Total</i> |
|  | 6. Turn left onto E Randolph Rd. Map
<i>E Randolph Rd is 0.1 miles past Midland Rd
Bb&t is on the corner
If you reach Vital Way you've gone about 0.1 miles too far</i> | 2.3 Mi
<i>15.0 Mi Total</i> |
|  | 7. Make a U-turn at Old Columbia Pike onto E Randolph Rd. Map | 0.08 Mi
<i>15.1 Mi Total</i> |
|  | 8. 2130 E RANDOLPH RD is on the right. Map
<i>If you reach Serpentine Way you've gone about 0.1 miles too far</i> | |
|  | 2130 E Randolph Rd, Silver Spring, MD 20904-1628 | |

Total Travel Estimate: **15.10 miles - about 25 minutes**

©2015 MapQuest, Inc. Use of directions and maps is subject to the MapQuest Terms of Use. We make no guarantee of the accuracy of their content, road conditions or route usability. You assume all risk of use. [View Terms of Use](#)